

RESOLUTION NO. 2014.028 ORIGINAL

**RESOLUTION OF THE BOARD OF COMMISSIONERS OF THE COUNTY OF DELAWARE, INDIANA,
OFFERING PROPERTIES DEEDED IN THE BOARD OF COMMISSIONER'S NAME
TO THE TOWN OF YORKTOWN**

WHEREAS, the Board of Commissioners of Delaware County holds the deeds of several roadways located within the Town limits of Yorktown, Indiana.


WHEREAS, the Board of Commissioners now intends to offer these roadways to the Town of Yorktown, Indiana. These parcels are listed in, and attached to this Resolution as, "Exhibit A";

WHEREAS, the Delaware County Commissioners desire to have these properties used for the Town of Yorktown, Indiana

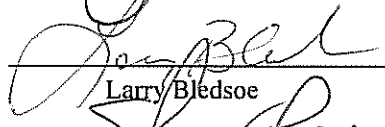
BE IT FURTHER RESOLVED by the Delaware County Board of Commissioners, that before finalizing the deeds to these properties, the Town of Yorktown deliver a resolution agreeing to accept the properties described herein.

The foregoing resolution was passed by the Board of Commissioners of Delaware County, Indiana this _____ day of May 2014. The authorization to deed these properties to the Town of Yorktown, Indiana shall be in full force and effect upon receipt of the acceptance resolution from the City of Yorktown.


Adopted this 19 day of May, 2014.




James King, President



Larry Bledsoe



Sherry Riggan

ATTEST: 

Judith Rust, Auditor

Town of Yorktown
Exhibit A

Parcel Number	Legal Description	Address
18-10-02-300-020.600-032	PT E HLF SW QTR 1.0500ACRES STR: 022009	0 IN 0
18-10-13-302-018.000-017	BRADFORD PARK W 10' OF LOT 170 0.0000ACRES STR:132009	0 IN 0
18-10-13-302-017.000-017	BRADFORD PARK W 10' OF LOT 174 0.0000ACRES STR:132009	0 IN 0
18-10-13-302-003.000-017	BRADFORD PARK W 10' 0.0000ACRES STR:132009 IN:175	0 IN 0
18-10-13-304-003.000-017	BRADFORD PARK W 10' 0.0000ACRES STR: 132009 IN: 87	0 IN 0
18-10-13-351-002.000-017	BRADFORD PARK 10 FT OFF W SIDE 0.0000ACRES STR:132009 IN:33	0 IN 0
18-10-13-351-036.000-017	BRADFORD PARK W 10' OF LOT 34 0.0000ACRES STR:132009	0 IN 0
18-10-13-301-015.000-035	BRADFORD PARK 5.74 FT W SIDE 0.0000ACRES	0 IN 0
18-10-12-451-011.000-035	SHERWOOD HILLS SEC A 0.0000ACRES STR:122009 IN:81	0 IN 0
18-10-22-379-025.000-017	YORKSHIRE ADD N 2' OF LOT 3 0.0000ACRES STR: 222009	0 S BROADWAT ST